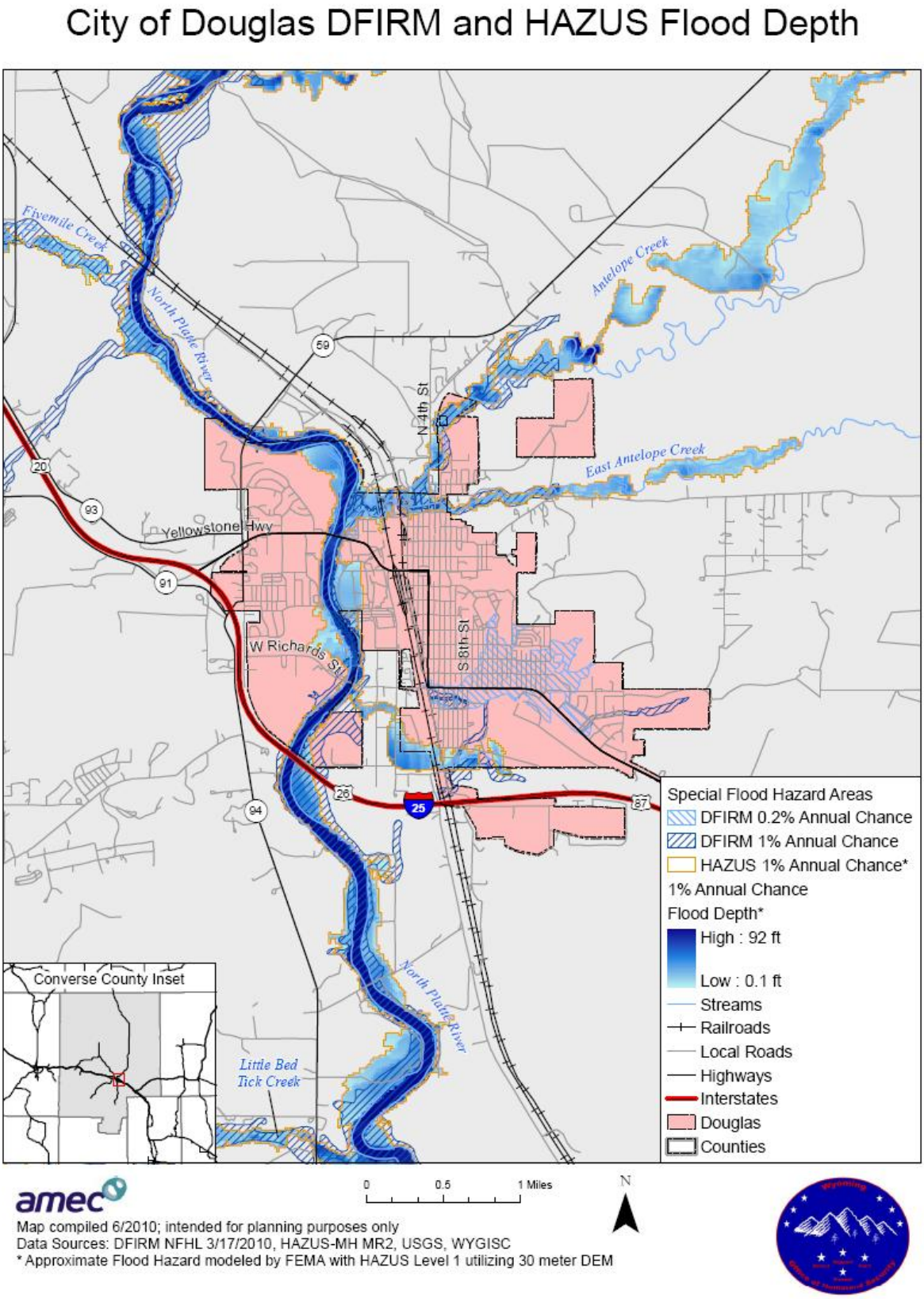

Figure 6.5 Douglas DFIRM and HAZUS Flood Depth, 100-year Flood

City of Douglas HAZUS Building Loss

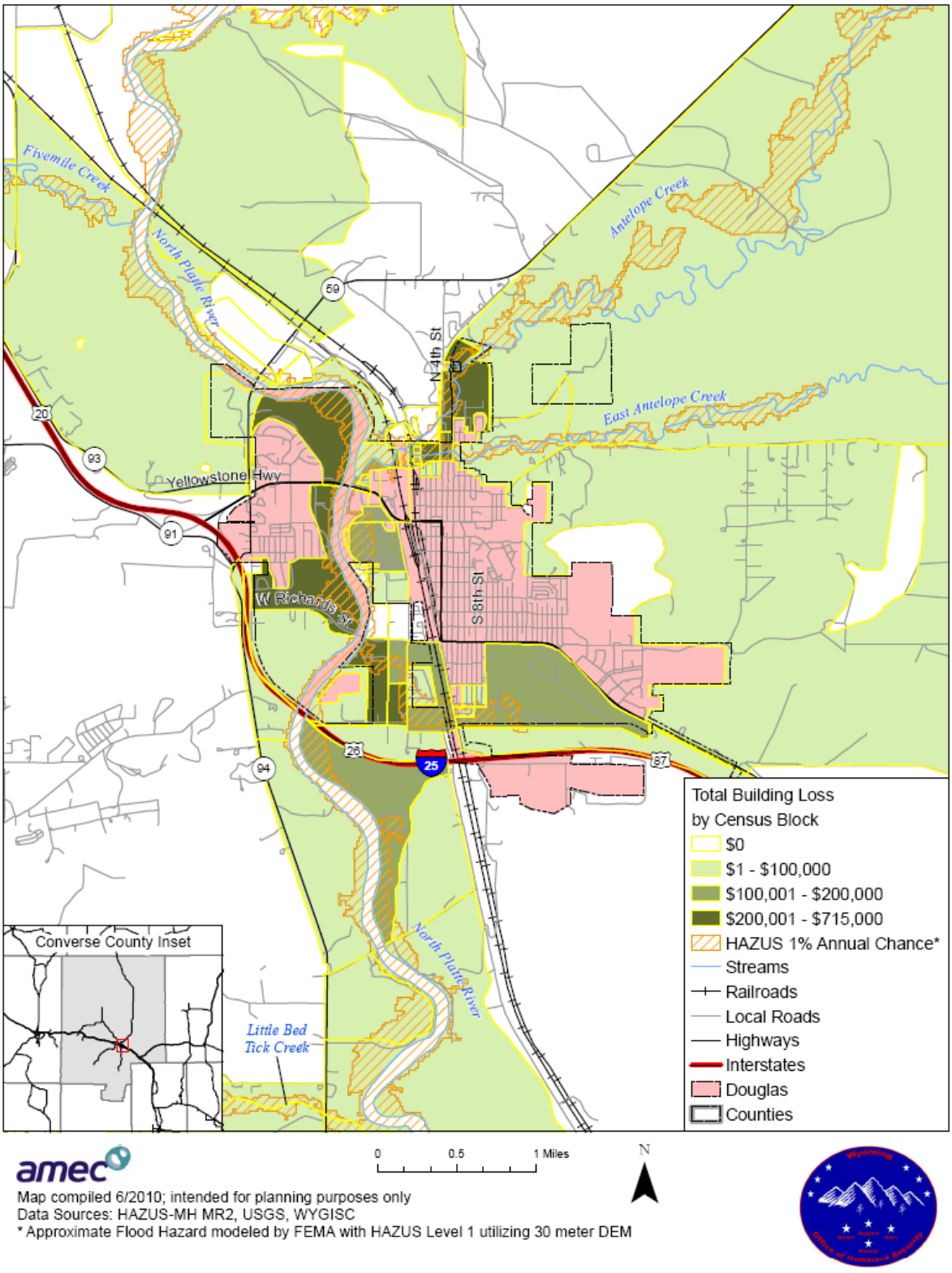

amec

Map compiled 6/2010; intended for planning purposes only
Data Sources: HAZUS-MH MR2, USGS, WYGISC
* Approximate Flood Hazard modeled by FEMA with HAZUS Level 1 utilizing 30 meter DEM

Figure 6.6 Douglas Building Loss by Census Block

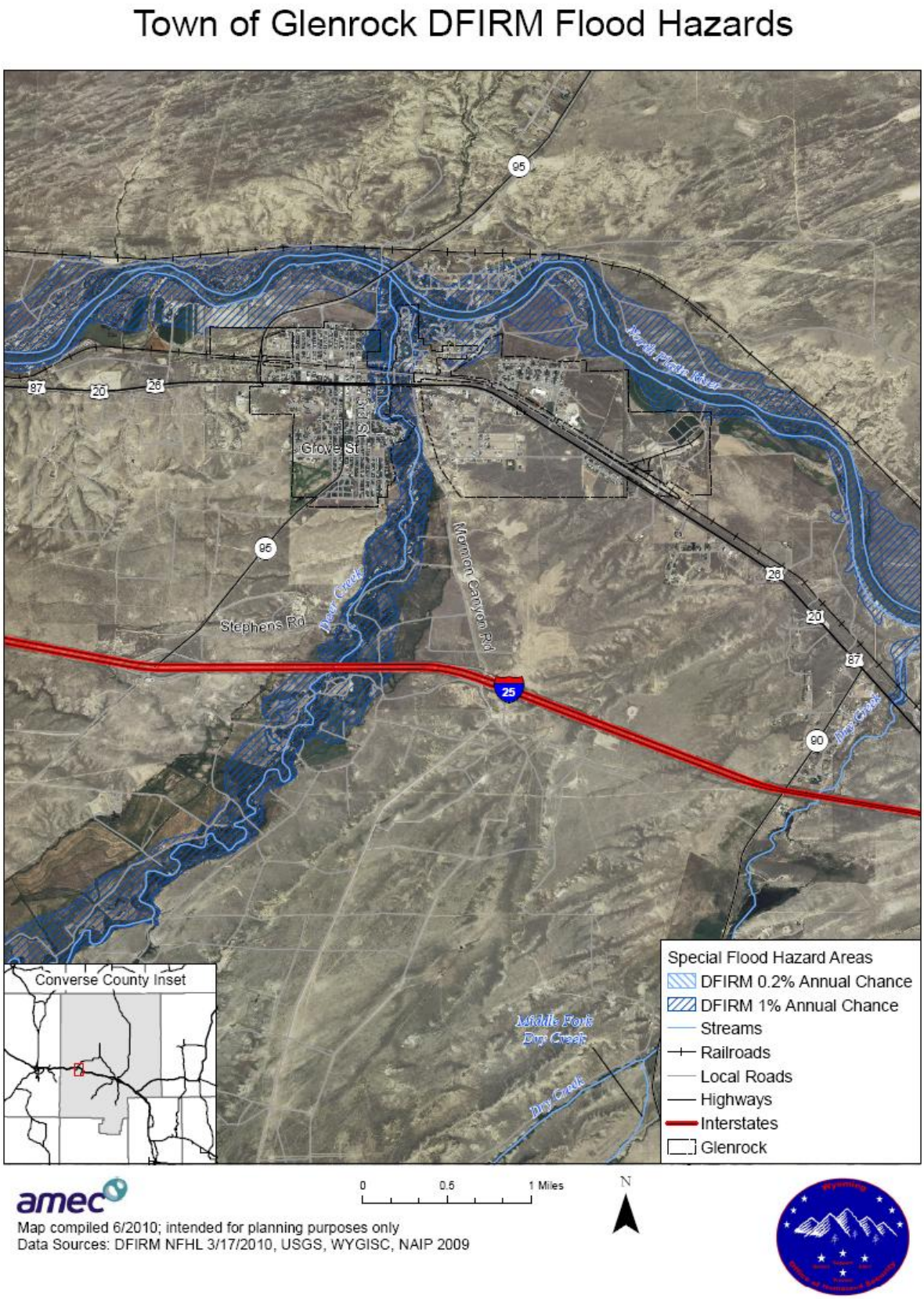

Figure 6.7 Glenrock Flood Hazard Areas

Town of Glenrock DFIRM and HAZUS Flood Depth

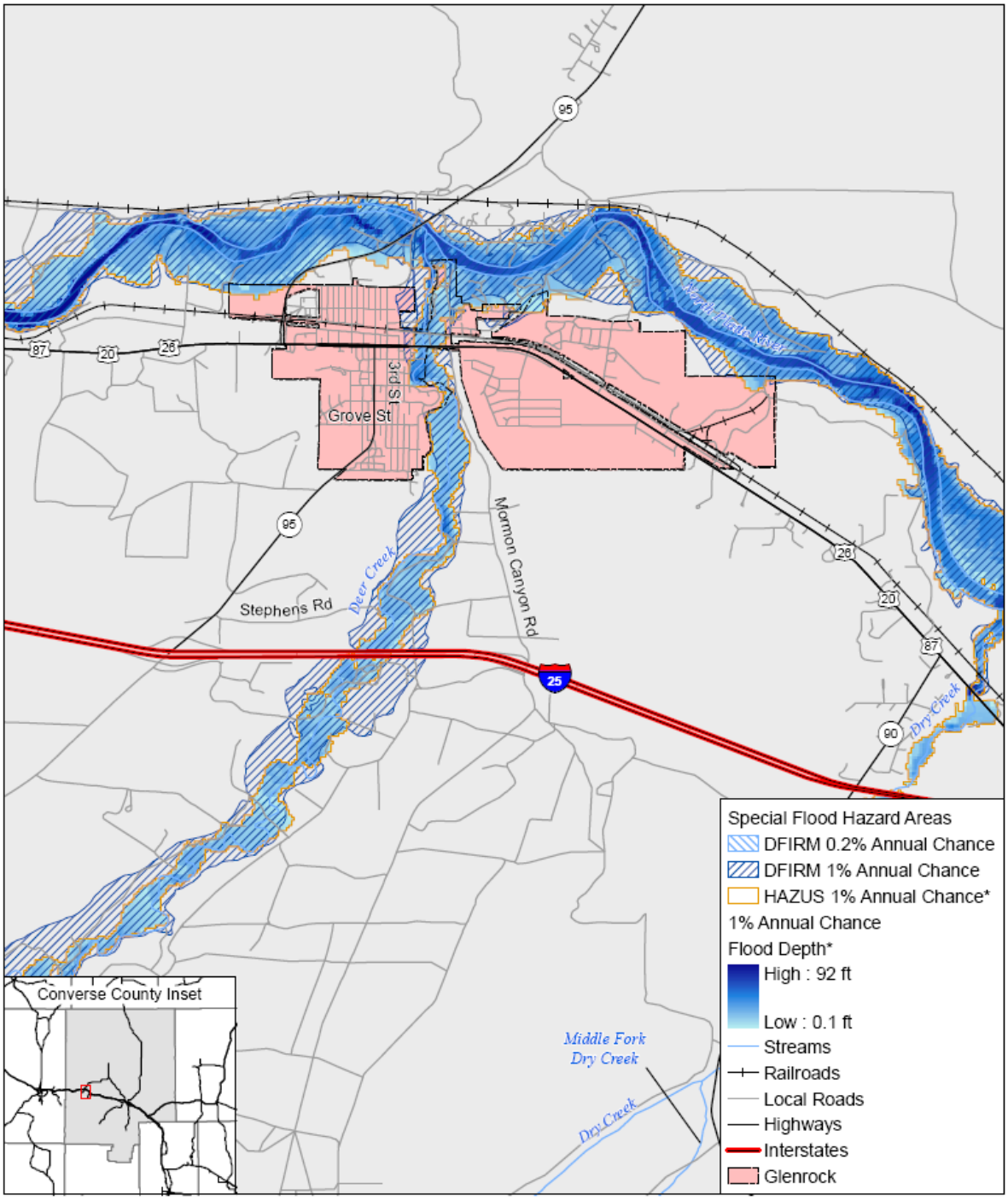

amec

0 0.5 1 Miles

N

Map compiled 6/2010; intended for planning purposes only
Data Sources: DFIRM NFHL 3/17/2010, HAZUS-MH MR2, USGS, WYGISC
* Approximate Flood Hazard modeled by FEMA with HAZUS Level 1 utilizing 30 meter DEM

Figure 6.8 Glenrock DFIRM and HAZUS Flood Depth, 100-year Flood

Town of Glenrock HAZUS Building Loss

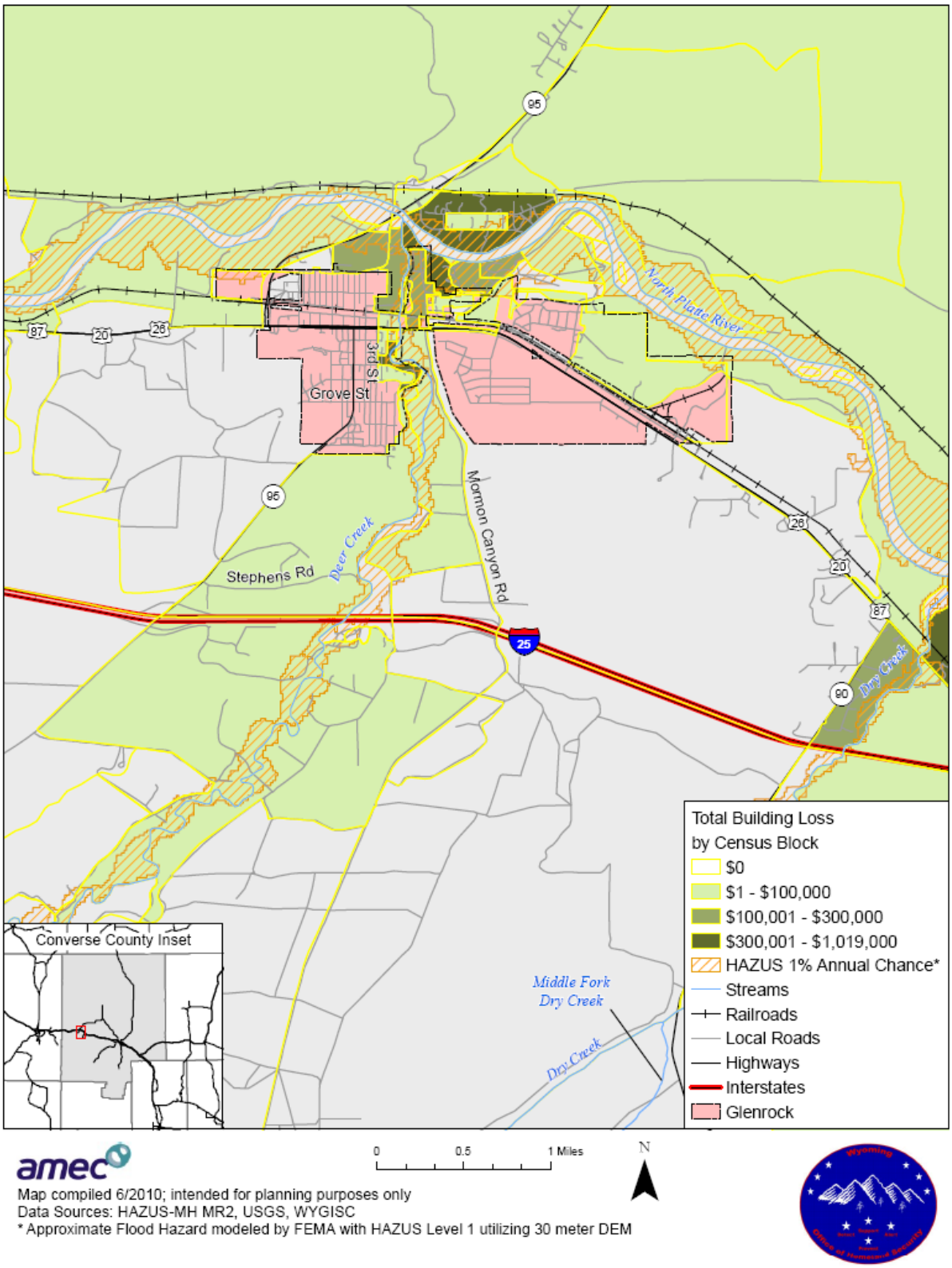

amec

Map compiled 6/2010; intended for planning purposes only
Data Sources: HAZUS-MH MR2, USGS, WYGISC
* Approximate Flood Hazard modeled by FEMA with HAZUS Level 1 utilizing 30 meter DEM

Figure 6.9 Glenrock Building Loss by Census Block

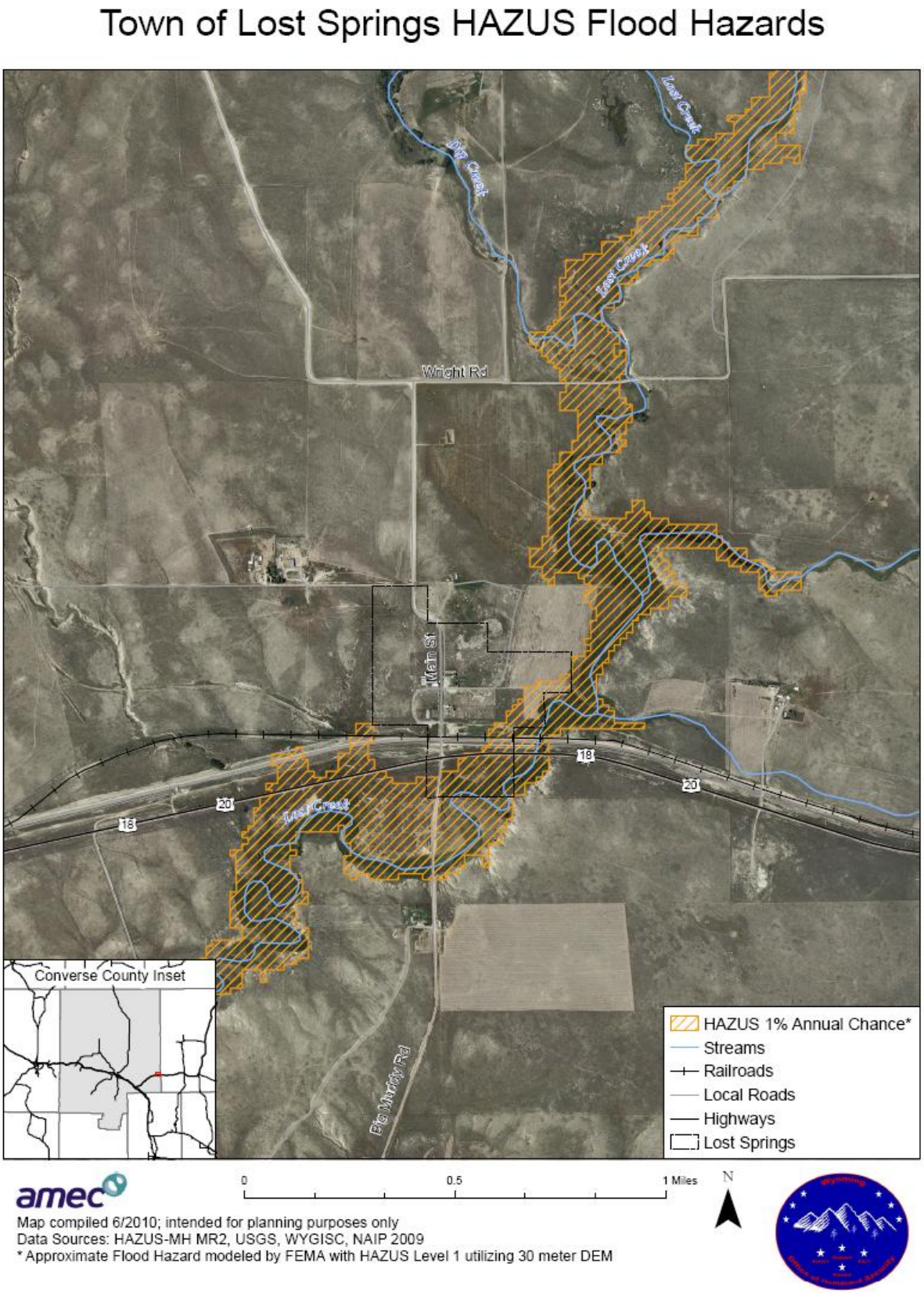

Figure 6.10 Lost Springs Flood Hazard Areas

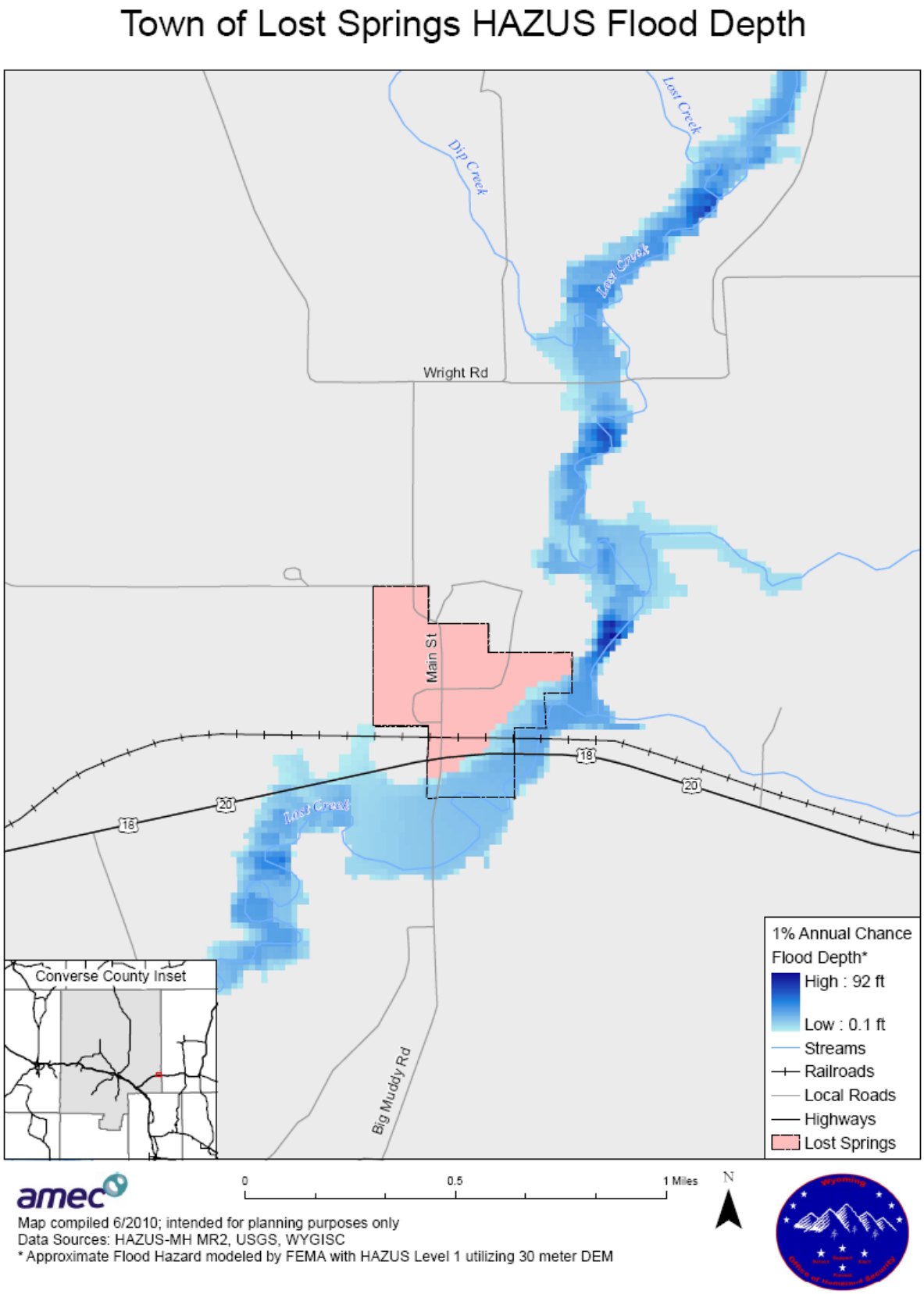

Figure 6.11 Lost Springs HAZUS Flood Depth, 100-year Flood

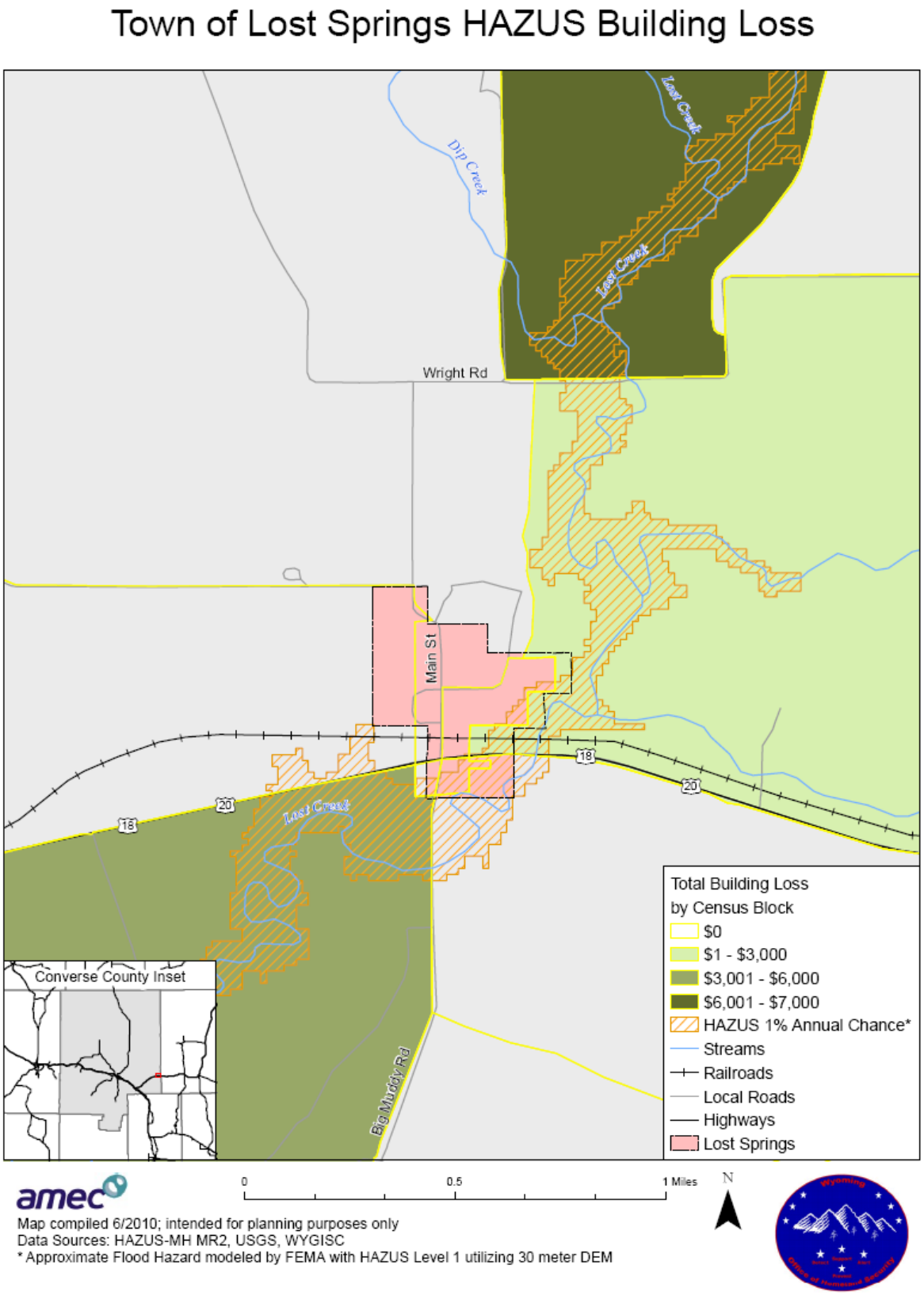

Figure 6.12 Lost Springs Building Loss by Census Block